

CitA Intleacht Series

---

# Beyond Visibility

The move from AI detection to Reality-Driven  
Intelligence.



Category history

---

# Construction technology has moved in waves.

1990s-2000s

## Design and plan

CAD, BIM, scheduling, planning tools.

2010s

## Manage and coordinate

Project management, RFIs, submittals, field apps.

2020s

## Capture reality

Cameras, drones, 360, LiDAR, sensors, IoT.

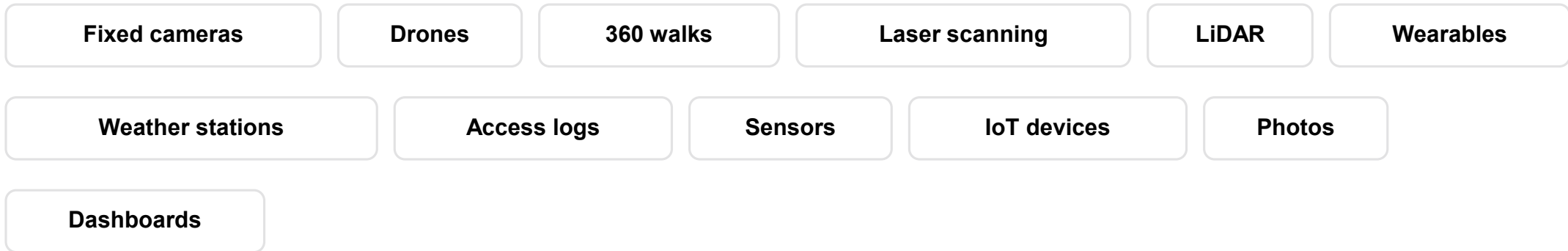
A new category

---

# Reality capture is the beginning. It is not the category.

The emerging category is **Reality-Driven Intelligence**.

# We can now digitize site reality from almost every angle.



# More visibility has not automatically created more control.

## More

cameras  
dashboards  
photos  
reports  
AI demos

## Still

late decisions  
manual chasing  
unowned alerts  
debates over evidence  
repeat failures

**Visibility surplus. Control deficit.**


The uncomfortable truth

---

**Visibility without control is just a better archive of what went wrong.**

Why AI enters now

# Reality is becoming machine-readable.



**Machine-readable reality**

AI can reason over site reality because reality is now captured, timestamped, located, and connected to context.

## Beyond Visibility

### Visibility

What can AI detect?

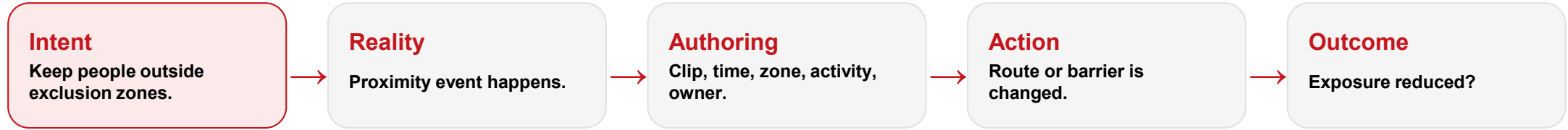
### Control

What actions does this improve?

### Optimization

What workflow changes because of it?

### SITE CONTROL

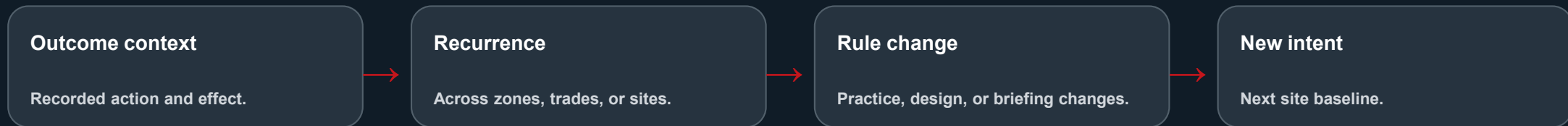


---

### RECORDED ACTION ADDS CONTEXT

---

### PORTFOLIO OPTIMIZATION



### Patterns become rules

The compounding test

---

# When action is recorded, reality gains context.

What happened, what was done, and what changed becomes fuel for learning.

RDI

# Reality Driven Intelligence

The move is from site visibility to operational control: capture reality, interpret what matters, route action, and measure outcomes.

## Today

Strong capture and ground truth.

## Next value layer

Interpretation, workflow, command.

### 1. Reality Capture

Cameras, 360, drone, sensors, and site activity.

### 2. Data Authoring

Time-aligned, location-aware evidence.

### 3. Interpretation

AI detects patterns, exceptions, risks, and likely outcomes.

### 4. Action

Alerts, escalations, tasks, follow-ups.

### 5. Command

Direct attention. Coordinate response. Measure outcomes.

What the layers add

---

# Each layer changes what the site can do.

Capture

creates visibility

Authoring

creates context

Interpretation

creates meaning

Action

creates control

Command

creates learning

The progression

---

# Visibility -> Control -> Optimization

## Visibility

**What is happening?**

The site can be seen.

## Control

**What should we do now?**

The work can be acted on.

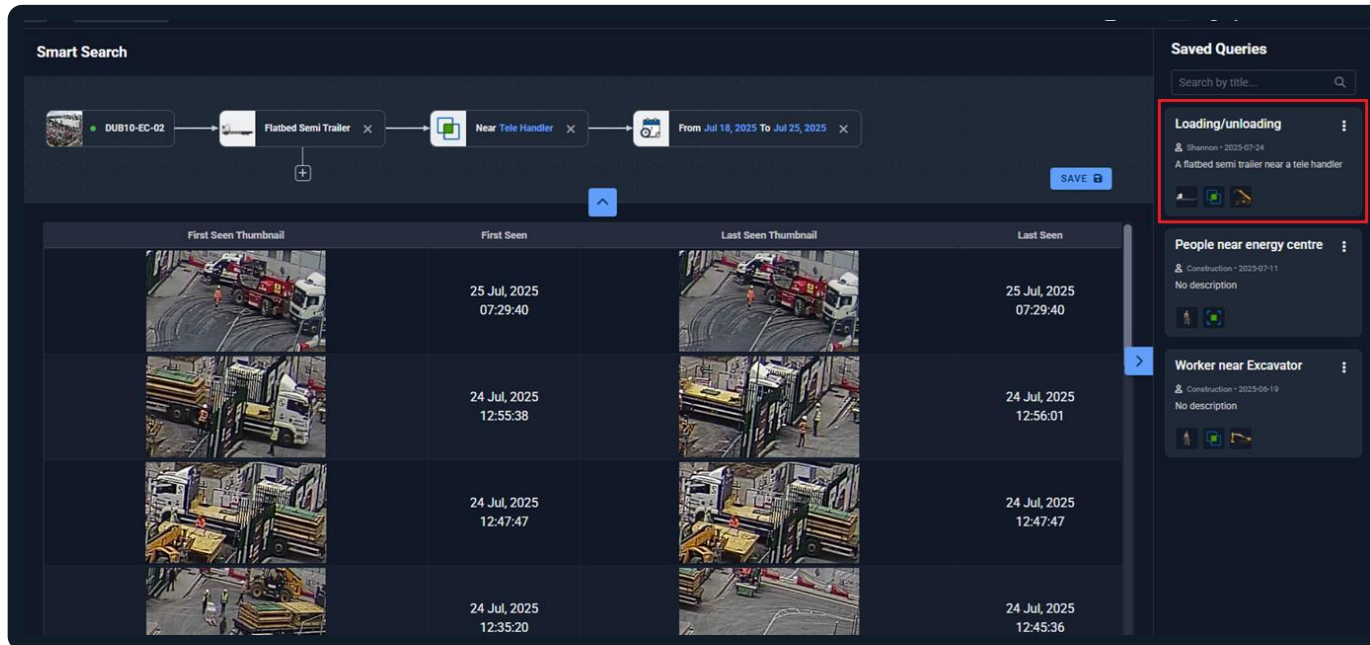
## Optimization

**What should change permanently?**

The organization learns.

Evercam proof

# Search is not the outcome. It is the bridge to a decision.



## From result to decision

A query result becomes useful when it can be reviewed, packaged, routed, and followed up.

Timestamped result

Visual evidence

Repeatable query

Evercam proof

# The next step is scene understanding, not just object detection.



## Scene analysis

AI can start asking richer site questions: what activity is happening, where, with which plant, and whether it matters.

Work at height

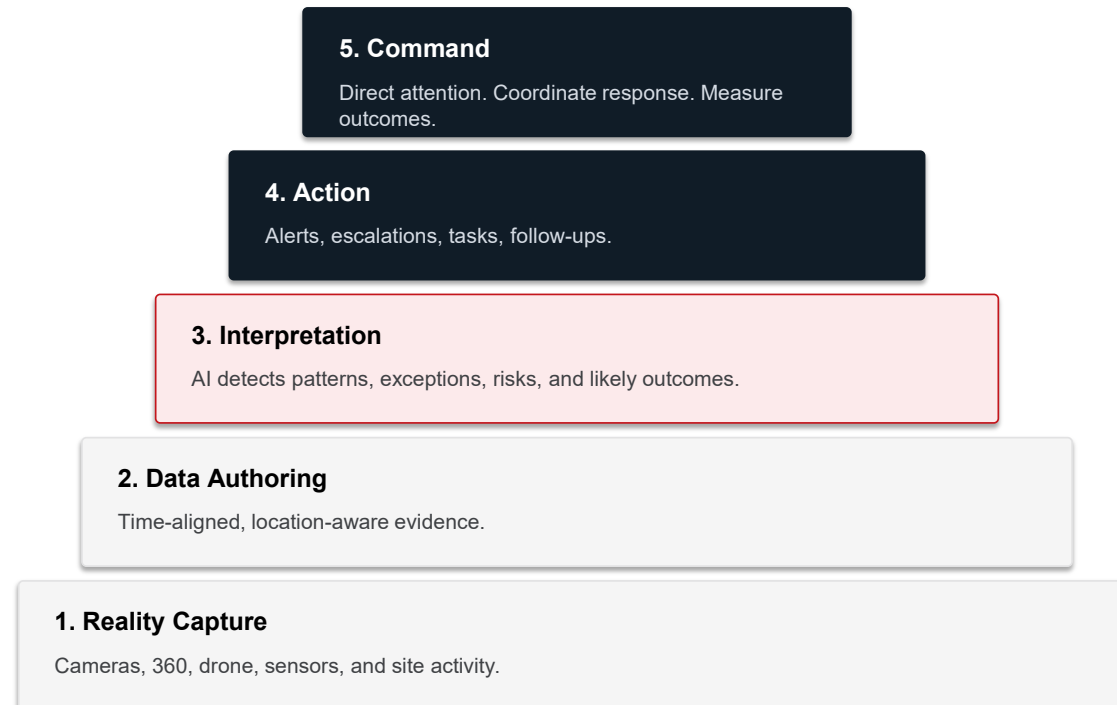
Lifting operations

Electrical installation

Where Evercam fits

---

# Not one company will own the whole RDI stack.



Invitation

---

# Come to us with the loop you want to close.

## Demo

See what Evercam can already find in site reality.

## Integration

Connect evidence into the system where action happens.

## Problem

Tell us the control point that still depends on manual chasing.

# From recording the site to running the site from reality.

That is the shift from visibility to control and optimization.