



skytango[®]

Safety, Compliance, Privacy
Drone Use On Construction Sites



HARDWARE



YUNEEK

Parrot

SOFTWARE



DroneDeploy

senseFly
a Parrot company



MEASURE

3DR



WHO IS USING DRONES ON SITE?



ROLES

- Superintendent
- Technology Manager
- Project Manager
- Project Executive
- General Manager
- C Level

WHAT ARE THEY BEING USED FOR?

Job Site Risk
Mitigation



Bid Process



Quality Control
& Assurance



Pre Construction
& Planning



Process Tracking
& Communication



STATS



5 – 20x
Savings



55%
Increased Safety



52% Reduced Time
To Data Insights





WINNING HEARTS & MINDS



- H&S • GDPR • Transparency • Co-operation



KEY TALKING POINTS AROUND USING DRONES ON SITE



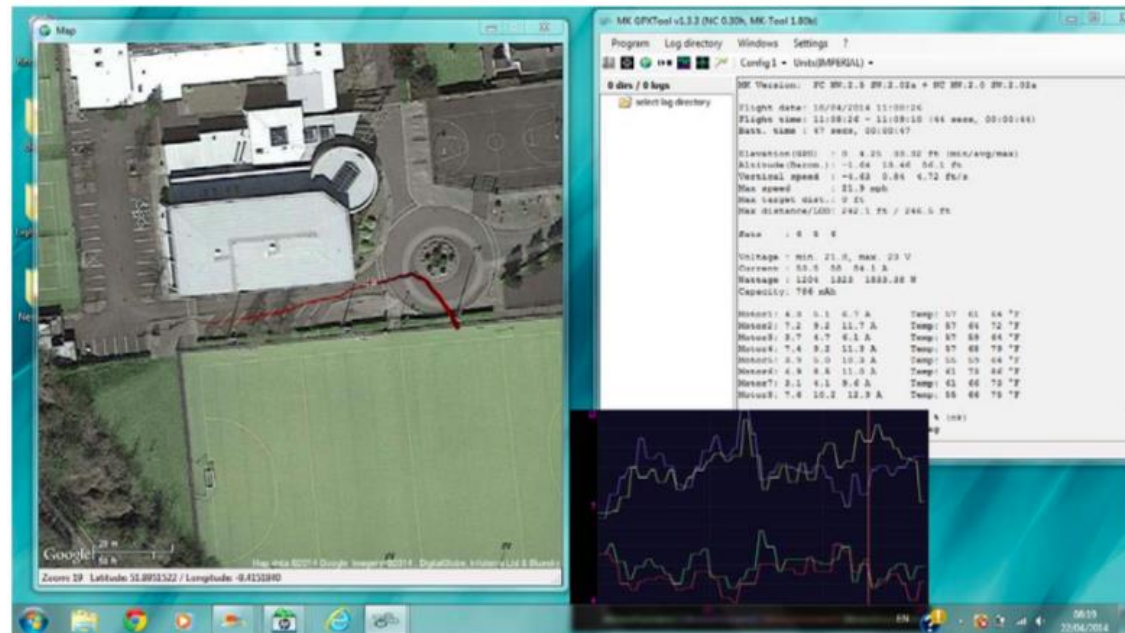
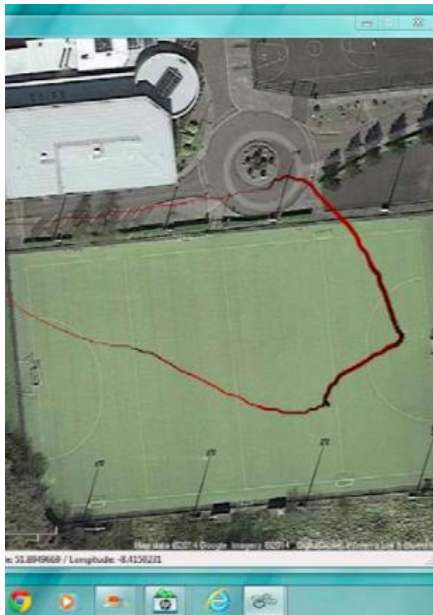
OPERATORS Vs. PILOTS



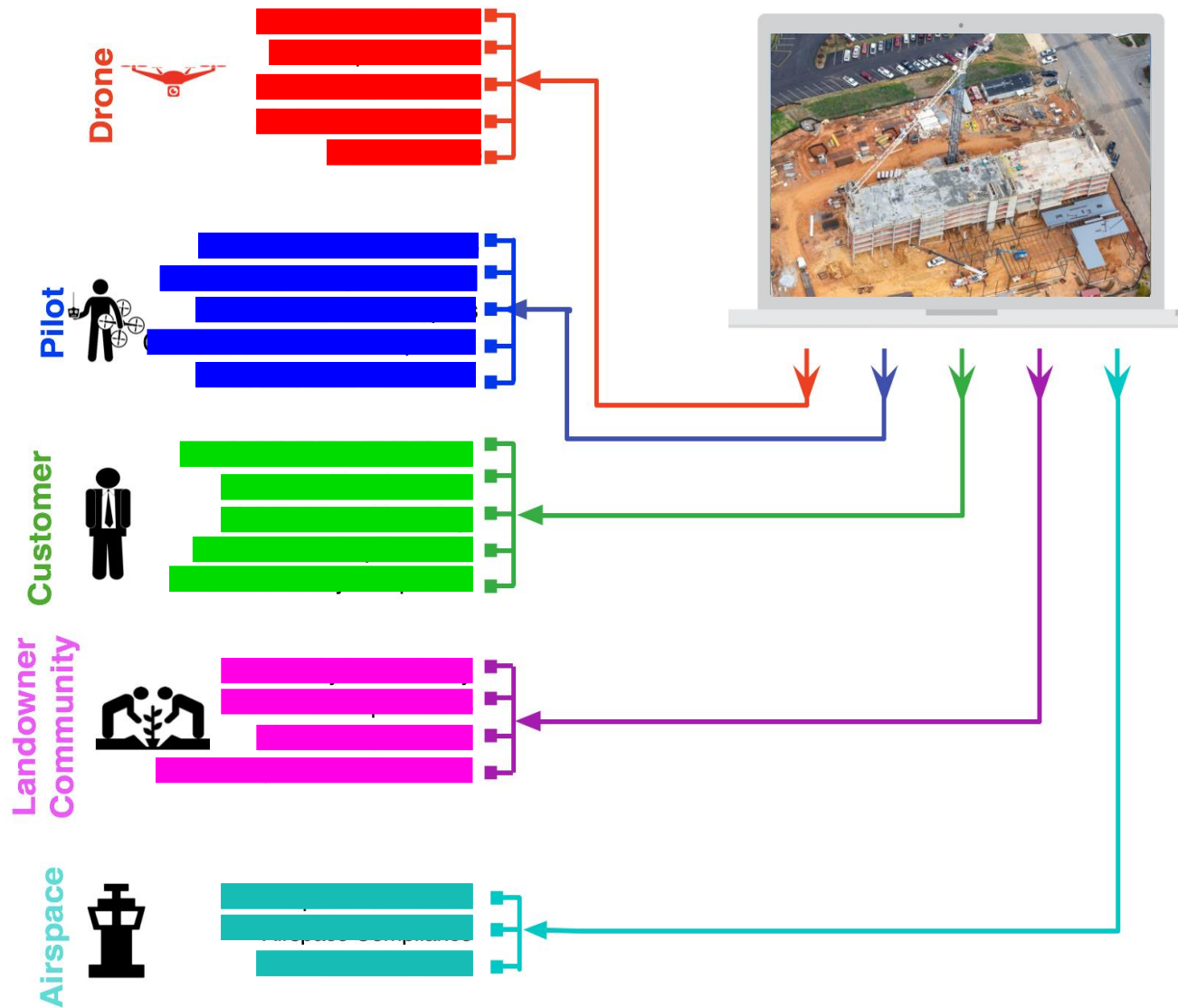
V



*“THERE ARE TWO TYPES OF PILOTS
THOSE WHO HAVE CRASHED, and
THOSE WHO ARE ABOUT TO!”*



Skytango "Verified" MODEL



We have a
problem



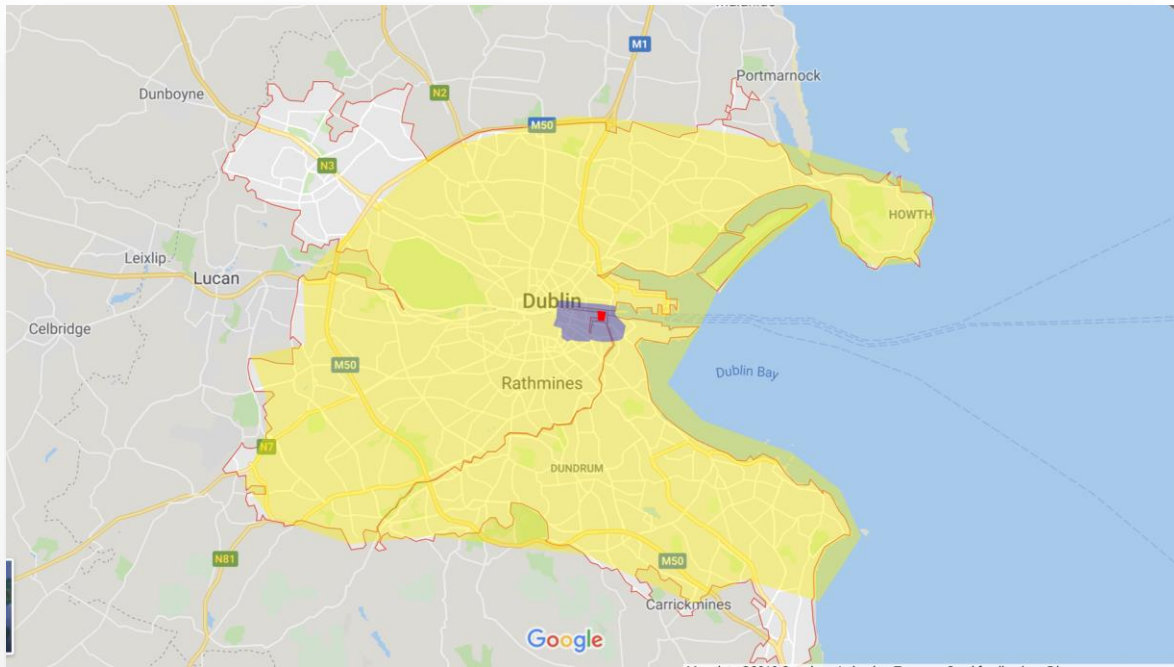
We have the
solution



D
C
C



DCC MANAGEMENT



SITE

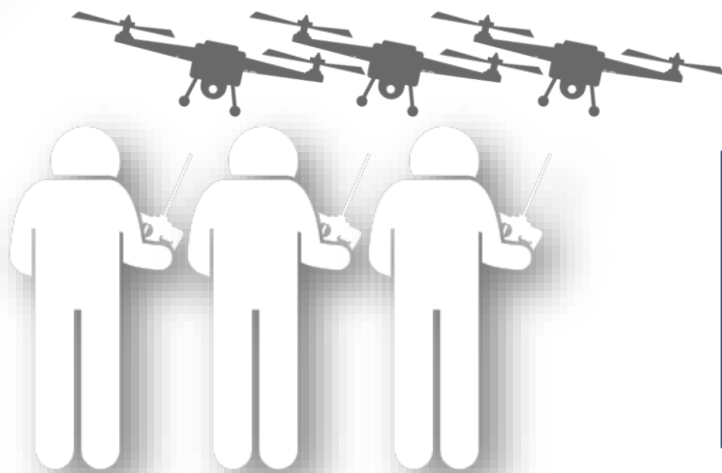


SMART DOCKLANDS



DCC





Individual
or
Teams



Customers
or
Contractors



Comhairle Cathrach
Bhaile Átha Cliath
Dublin City Council

Landowners
or
Land Managers

Land Manager, Buyer & Pilot Portals

Checklist for Custom House Query

Custom House Query North Dock

& Create Checklist

Edit Location Details

Title *

Custom House Query

Description

Paragraph

Both roadways run approximately 4.3 km (2.7 mi) from Donaghadee Bridge in the west. The eastern end of the north roadway is at East Link Bridge while the south roadway runs north-east to the Grand Canal. Several bridges cross the river along the line of the Quays. Three of them are exclusively pedestrian bridges, one a railway bridge, one other for Lagan river (with another planned) and pedestrian, and the remainder for vehicular and pedestrian use.

Contact Number

087-1234567

Contact Email

city@domain.co.uk

skytango Categories Blog About Join Login Cart

Doolin Castle

| CAPTURED BY | DATE | FRAME SIZE | FRAME RATE | CAMERA | LENS | CODED |
|------------------------|---------------|---------------------|------------|----------------------------------|------|---------|
| Aerial Filming Ireland | June 21, 2016 | 1920 x 1080 - 2K HD | 25p | Blackmagic Production 4K (BMP4K) | 24mm | No data |

Doolin 4

Doolin Castle 2

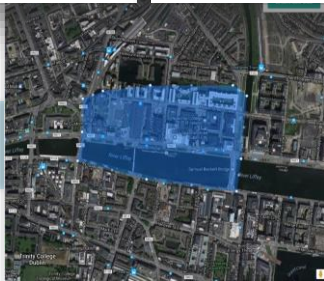
Doolin 3

Doolin 4

Price \$275 Add to Cart

Asset Uploader

Geofencing



skytango

Filter Insurance

Yes

No Preference

Licensed

Yes

No Preference

Services Provided

✓ Photography

✓ Infrared Camera Inspections

✓ Survey

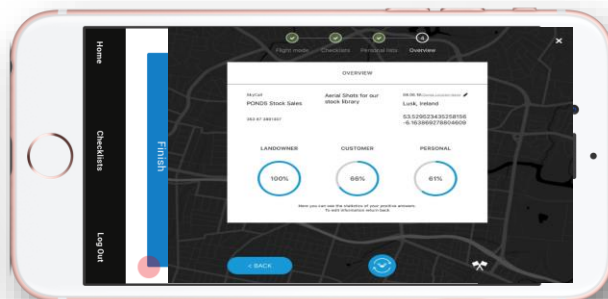
Video Results

Map

PHOTOYOU

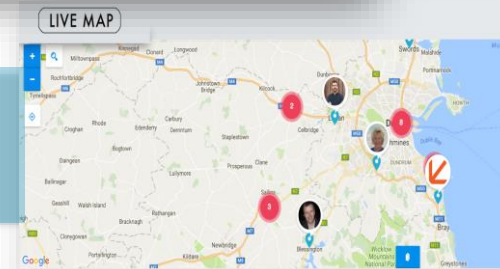
Aerial Eye Ireland

Epik Aerial Filming LTD



Pilot Compliance Tracker
Fight Log & Permit Tagging
Real-time Notifications

Filtered Search &
Real Time Pilot Finder
for Immediacy




skytango®

S

GDPR Trolls are here!





www.skytango.com
steve@skytango.com

087 389-1307

